
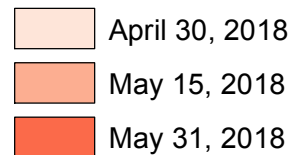
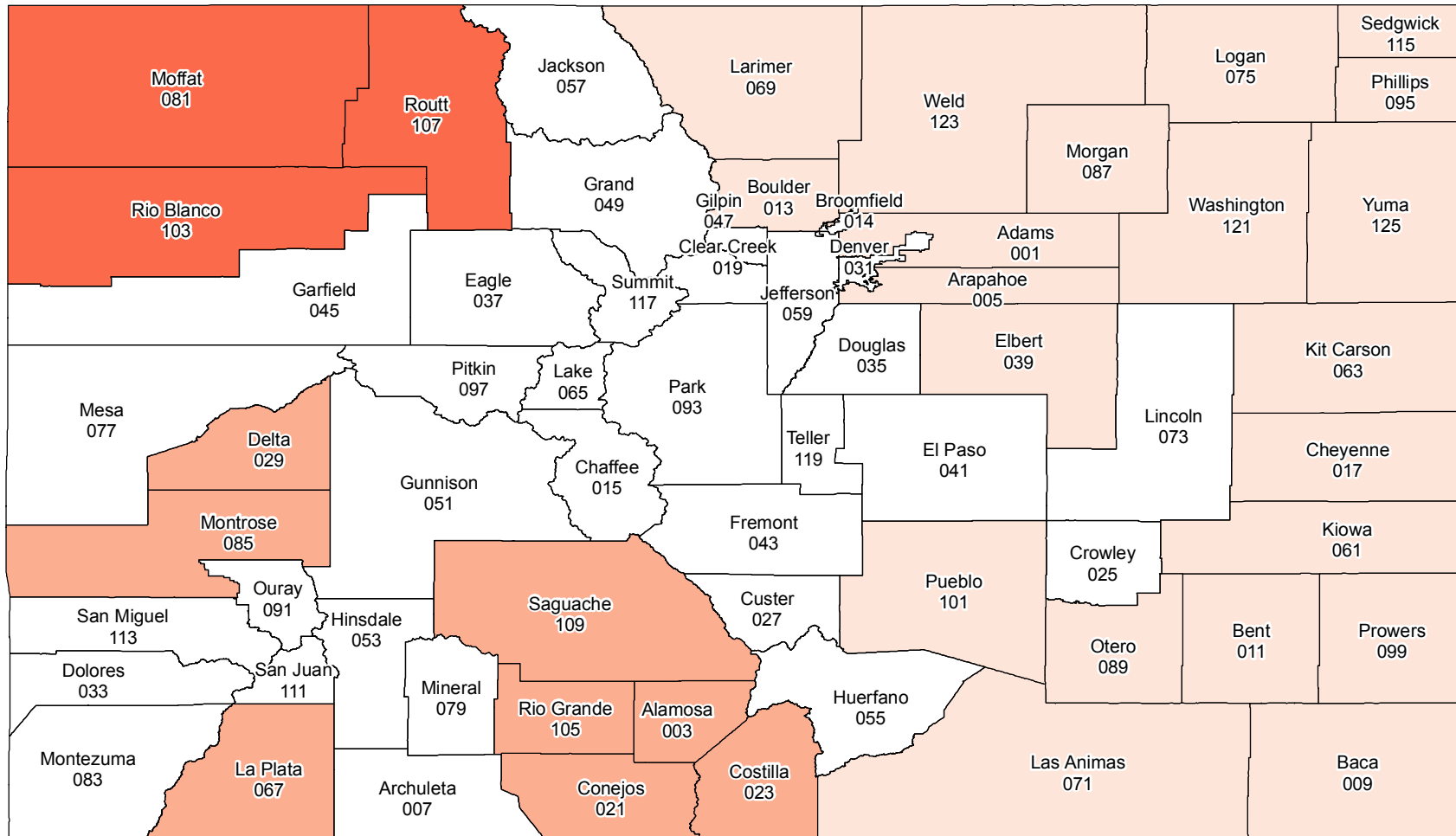


Colorado

2018 Crop Year Final Planting Dates

Spring Planted Barley



Source: Risk Management Agency
 Map Created By: RMA, Topeka Regional Office, Topeka KS
 Map Creation Date: January 12, 2018
 Map Projection: World Mercator

The Information displayed in this map is intended to serve as an aid in displaying data provided or stored by the Risk Management Agency. It does not modify, replace, or supersede and USDA published policy provision or procedure.