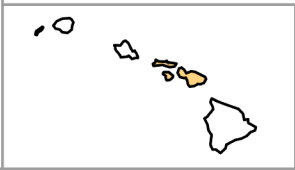
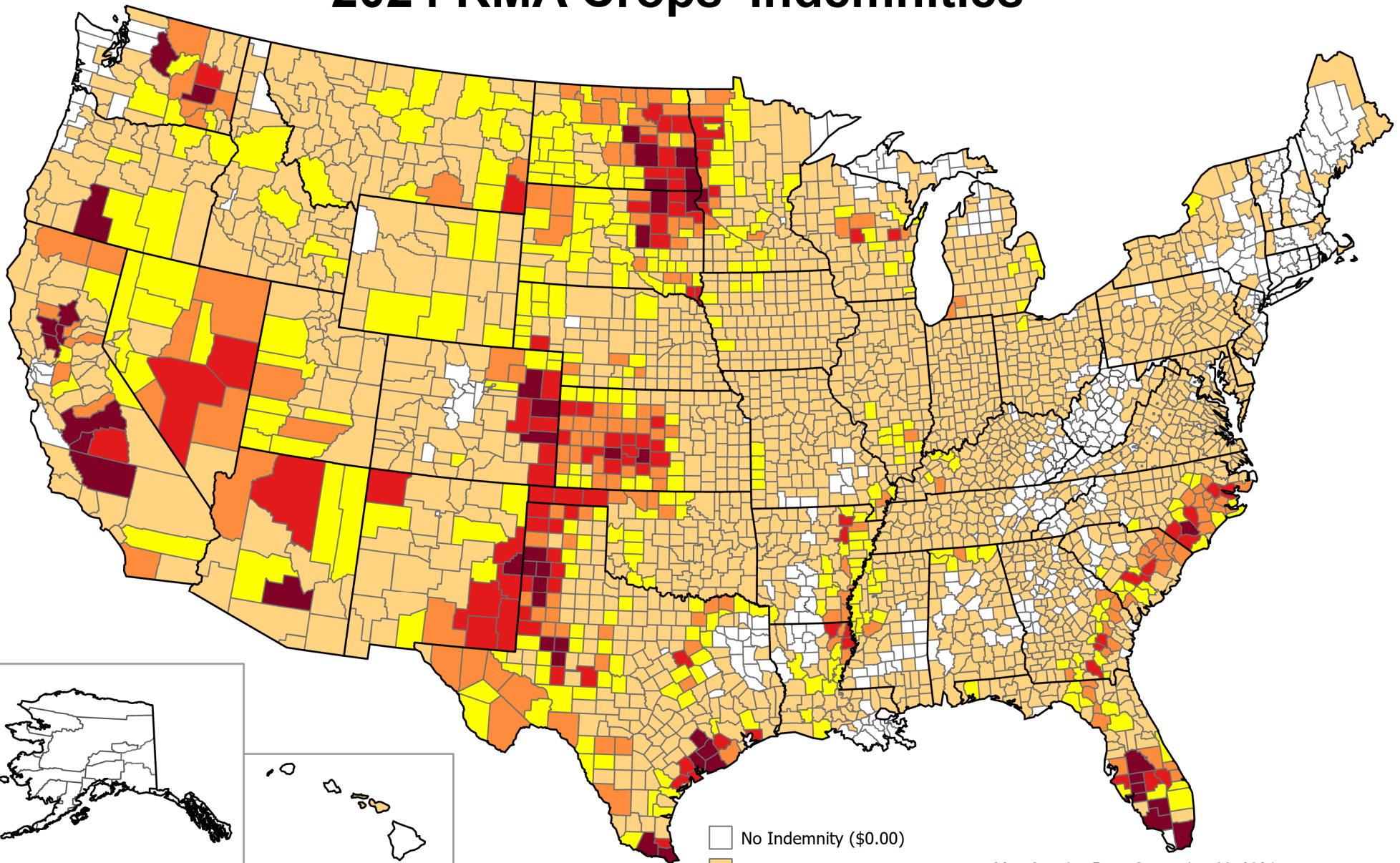








2024 RMA Crops' Indemnities



-  No Indemnity (\$0.00)
-  \$0.01 - \$1,000,000
-  \$1,000,000.01 - \$2,500,000
-  \$2,500,000.01 - \$5,000,000
-  \$5,000,000.01 - \$10,000,000
-  \$10,000,000.01 - \$42,215,089

Map Creation Date: September 09, 2024

Layer Credits: USDA

Source: USDA Risk Management Agency -
Summary of Business

Data Current Date: September 09, 2024

Map Projection: USA Contiguous Albers Equal Area Conic

RMA Risk Management Services Division



This map depicts weekly crop insurance indemnity data by county as of the data current date denoted on the map and is published biweekly.

The information displayed in this map is intended to serve as an aid in displaying data provided or stored by the Risk Management Agency. It does not modify, replace or supersede any USDA published policy provisions or procedures. Maps created by USDA Risk Management Agency are for spatial and visual context for depicting the basic information for "where". Maps are not considered a survey. General Reference Only.

