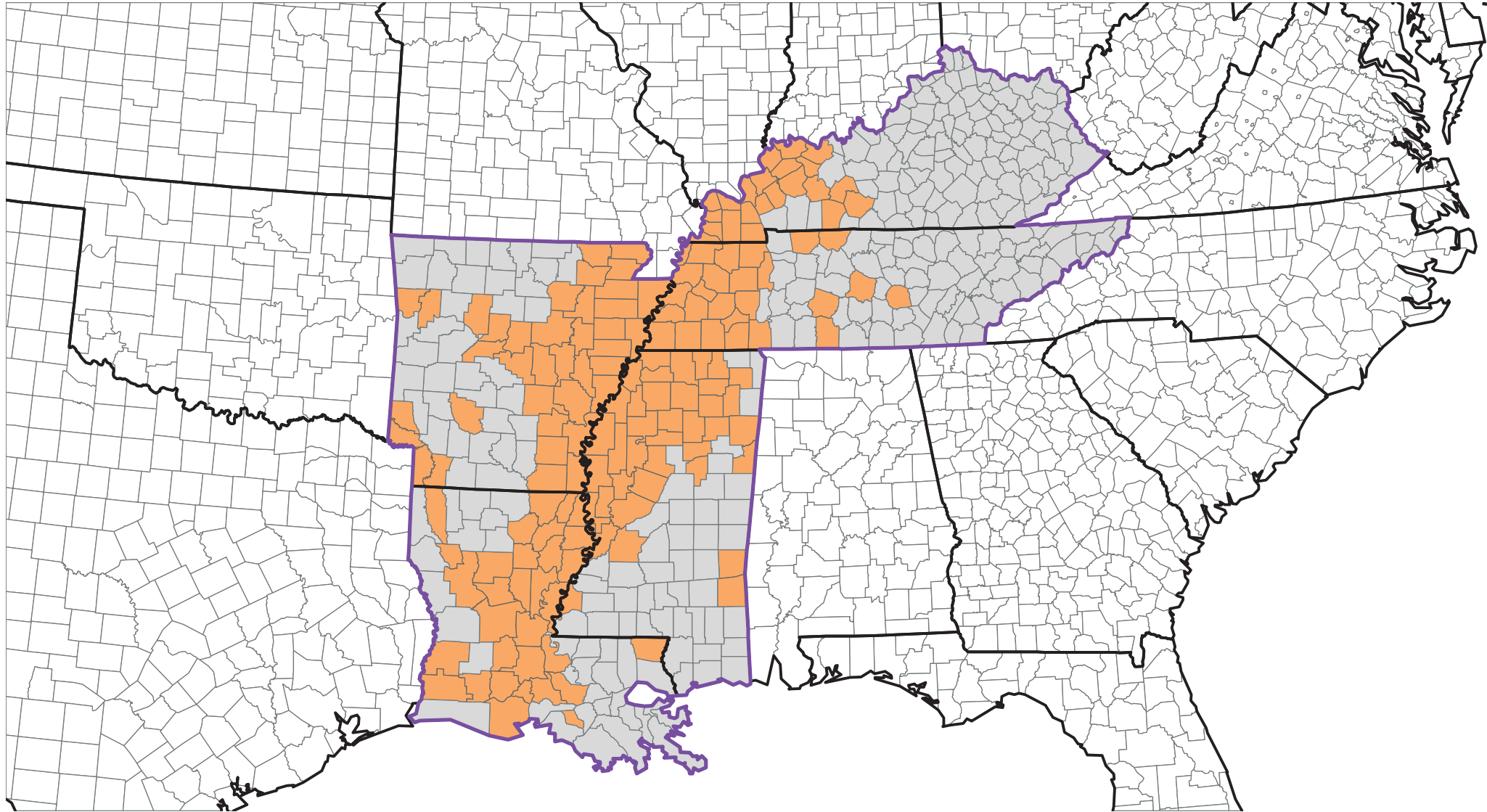





Double Cropping Grain Sorghum

Jackson Regional Office County Availability



Option

-  Written Agreement - No History
-  XC and/or Relay Crop Written Agreement
-  Regional Office States

Grain Sorghum - Double Cropping Expansion - Public Map

Map Creation Date: October 03, 2022
Layer Credits: PRISM & USDA RMA
Source: USDA Risk Management Agency
Data Current Date: October 03, 2022
Map Projection: USA Contiguous Albers Equal Area Conic
RMA Insurance Services



The information displayed in this map is intended to serve as an aid in displaying data provided or stored by the Risk Management Agency. It does not modify, replace or supersede any USDA published policy provisions or procedures. Maps created by USDA Risk Management Agency are for spatial and visual context for depicting the basic information for "where". Maps are not considered a survey. General Reference Only.