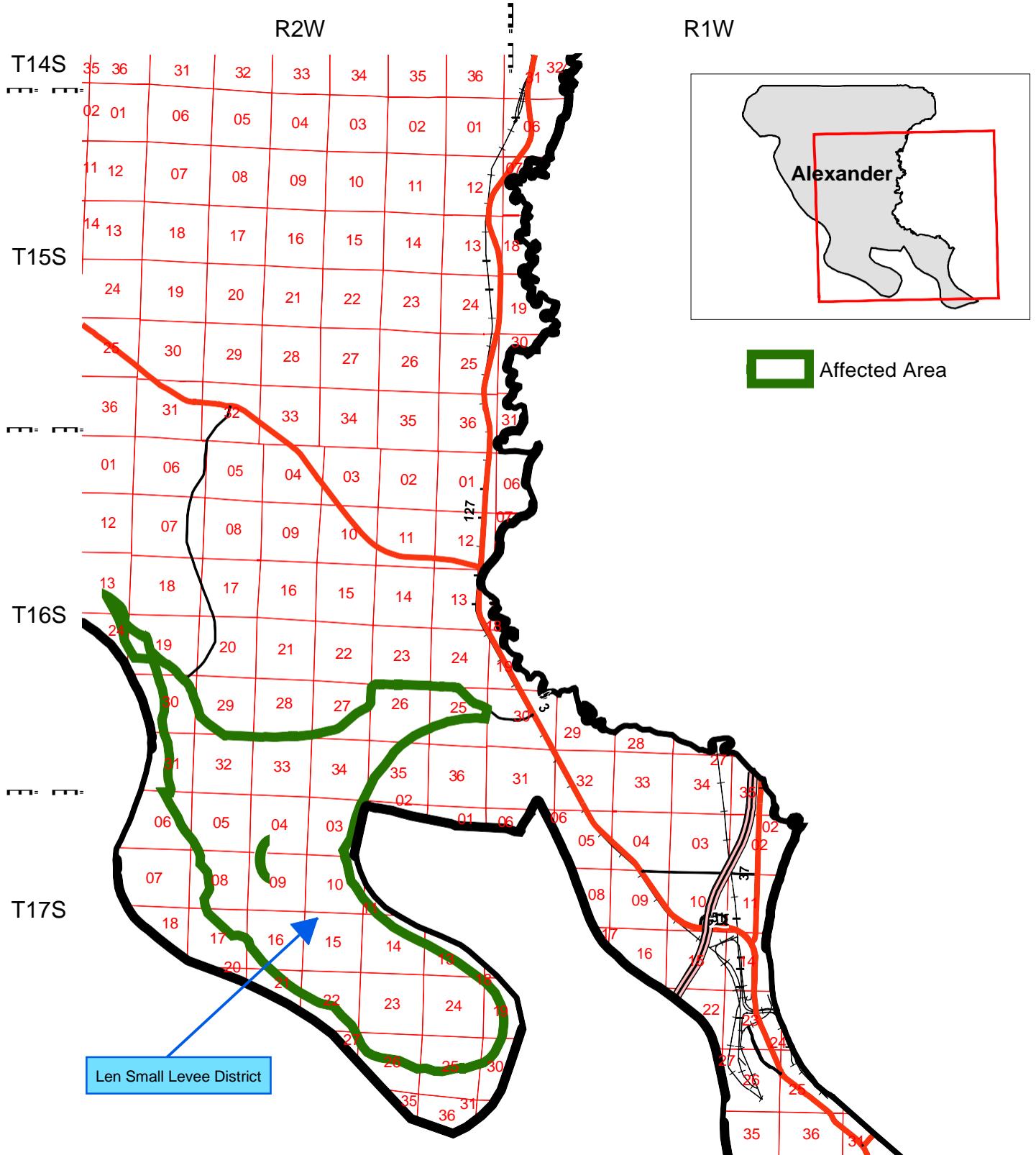


# 2018 Special Provisions Flood Statement Alexander County, Illinois



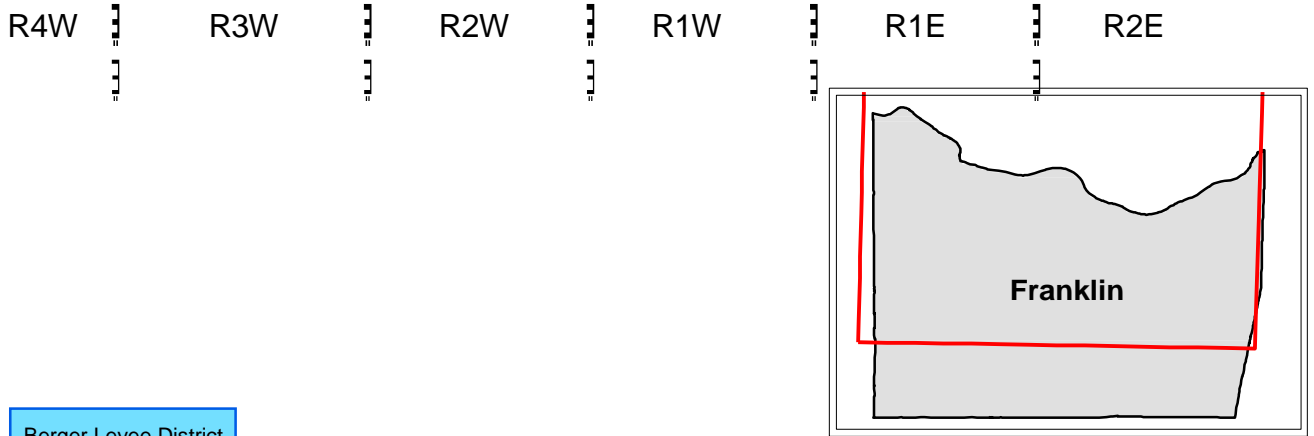
This map is effective after the latter of the sales closing date or earliest planting date if the levee breaches are not repaired to prior specifications by that date.

Source: Risk Management Agency

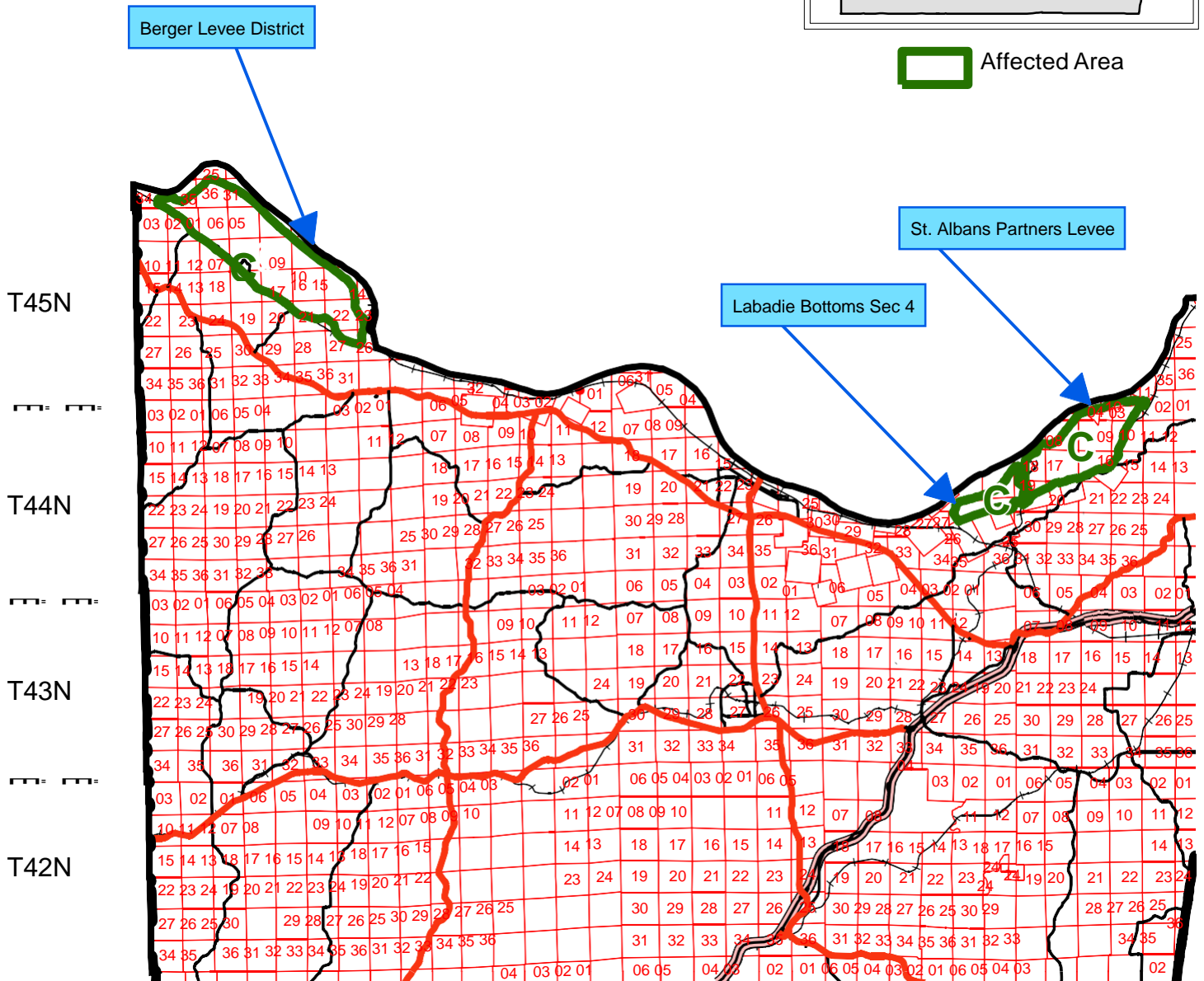
Map Created by: RMA, Springfield Regional Office, Springfield, IL  
 Map Creation Date: 2/9/2018 8:44:16 AM  
 Map Projection: NAD 1983 UTM Zone 16N  
 Projection: Transverse MercatorNorth American 1983

The information displayed in this map is intended to serve as an aid in displaying data provided or stored by the Risk Management Agency. It does not modify, replace, or supersede any USDA published policy provisions or procedures.

# 2018 Special Provisions Flood Statement Franklin County, Missouri



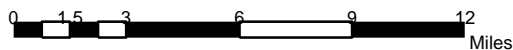
Affected Area



This map is effective after the latter of the sales closing date or earliest planting date if the levee breaches are not repaired to prior specifications by that date.

Source: Risk Management Agency

Map Created by: RMA, Topeka Regional Office, Topeka, KS  
 Map Creation Date: 2/8/2018 10:59:38 AM  
 Map Projection: NAD 1983 UTM Zone 15N  
 Projection: Transverse MercatorNorth American 1983

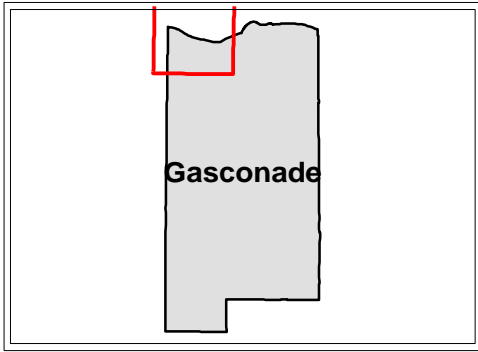


The information displayed in this map is intended to serve as an aid in displaying data provided or stored by the Risk Management Agency. It does not modify, replace, or supersede any USDA published policy provisions or procedures.

# 2018 Special Provisions Flood Statement Gasconade County, Missouri

R6W

R5W



 Affected Area

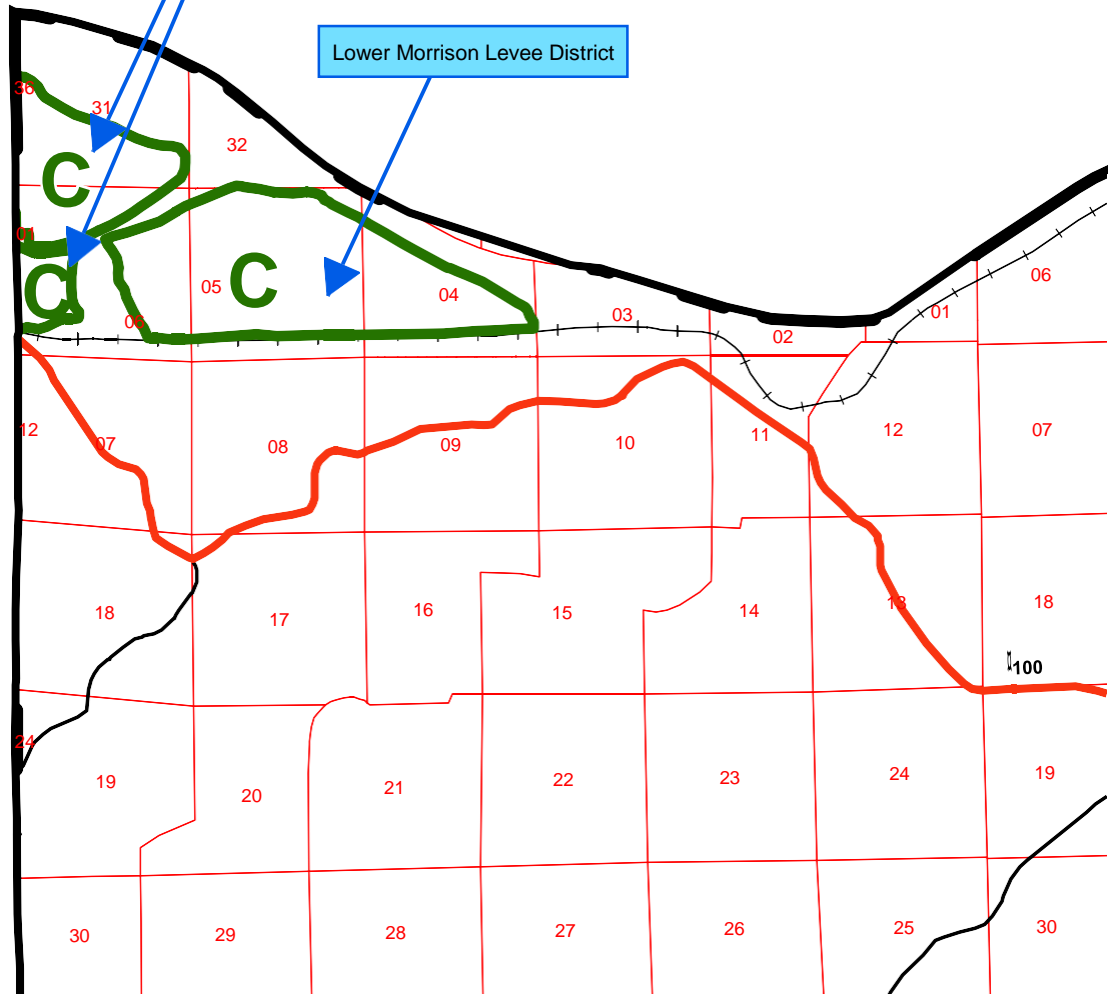
A-1 Levee Association

Lower Morrison Levee District

T46N

T45N


T44N



This map is effective after the latter of the sales closing date or earliest planting date if the levee breaches are not repaired to prior specifications by that date.

Source: Risk Management Agency

Map Created by: RMA, Topeka Regional Office, Topeka, KS  
 Map Creation Date: 2/9/2018 8:46:51 AM  
 Map Projection: NAD 1983 UTM Zone 15N  
 Projection: Transverse Mercator/North American 1983

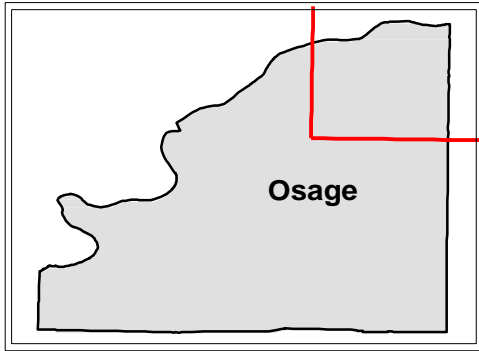


The information displayed in this map is intended to serve as an aid in displaying data provided or stored by the Risk Management Agency. It does not modify, replace, or supersede any USDA published policy provisions or procedures.

# 2018 Special Provisions Flood Statement Osage County, Missouri

R8W

R7W



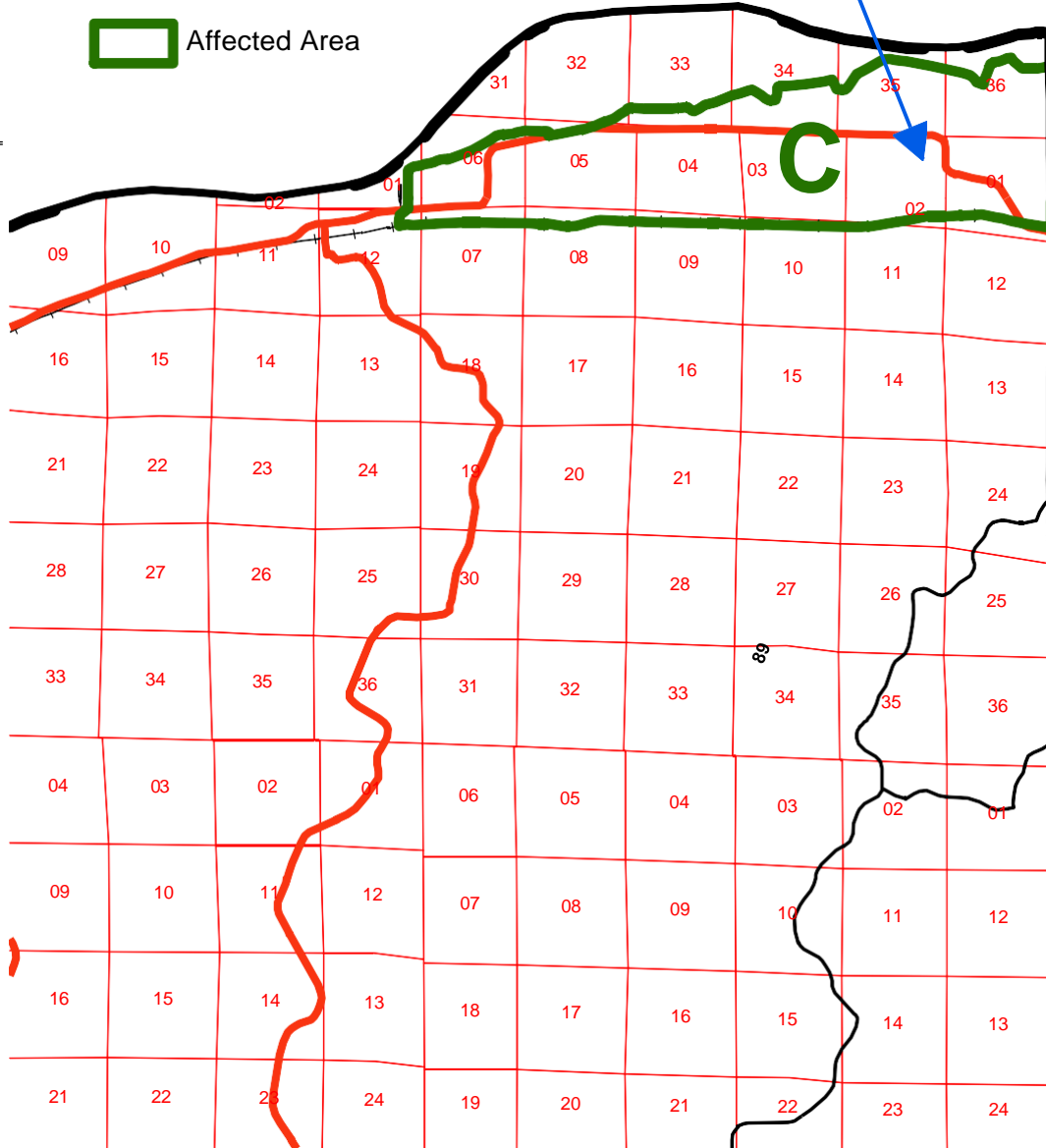
A-1 Levee Association

 Affected Area

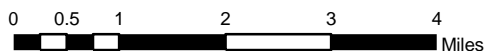
T46N

T45N

T44N



This map is effective after the latter of the sales closing date or earliest planting date if the levee breaches are not repaired to prior specifications by that date.

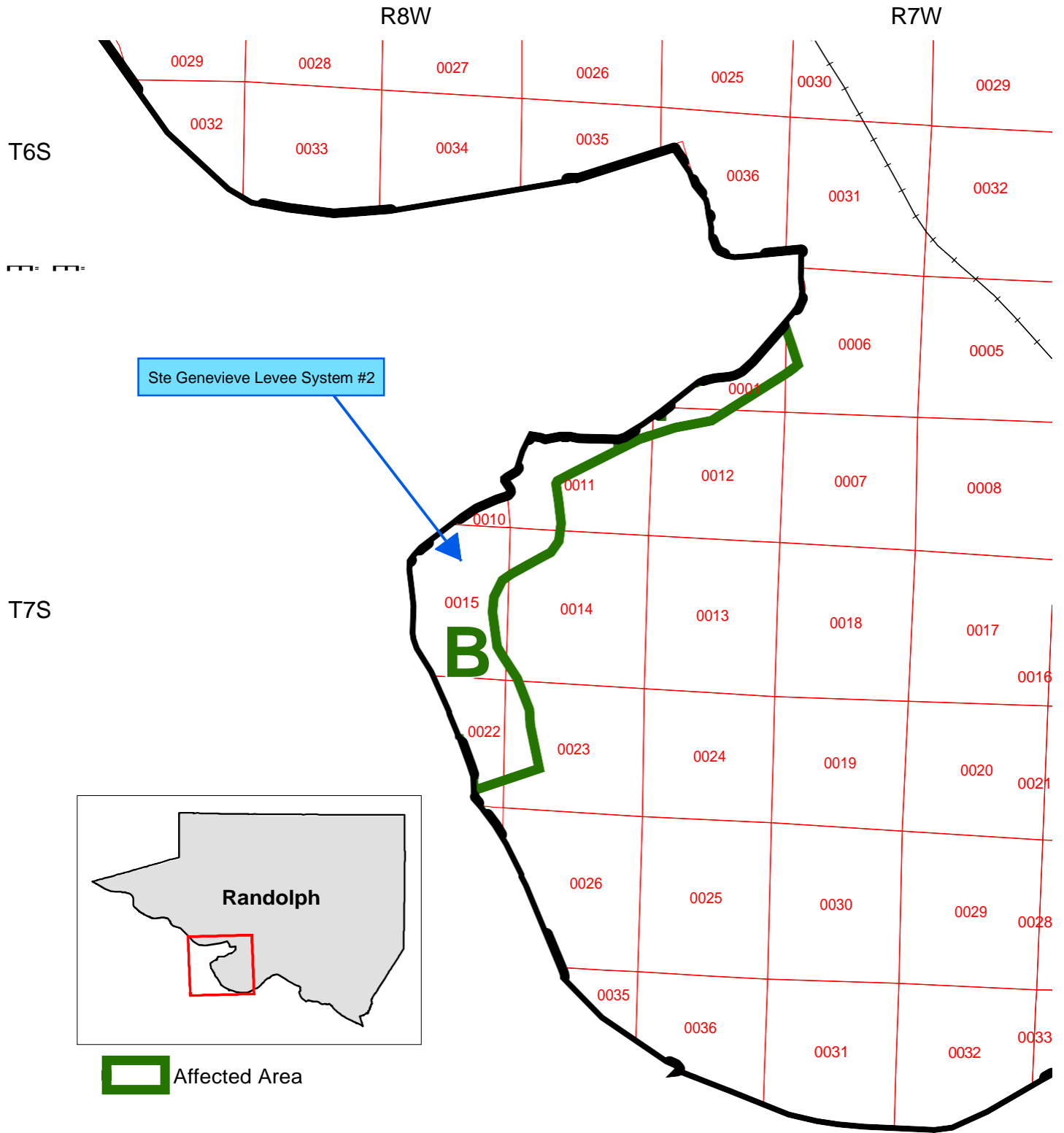


Source: Risk Management Agency

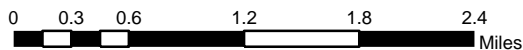
Map Created by: RMA, Topeka Regional Office, Topeka, KS  
Map Creation Date: 2/9/2018 8:46:07 AM  
Map Projection: NAD 1983 UTM Zone 15N  
Projection: Transverse MercatorNorth American 1983

The information displayed in this map is intended to serve as an aid in displaying data provided or stored by the Risk Management Agency. It does not modify, replace, or supersede any USDA published policy provisions or procedures.

# 2018 Special Provisions Flood Statement Randolph County, Illinois



This map is effective after the latter of the sales closing date or earliest planting date if the levee breaches are not repaired to prior specifications by that date.

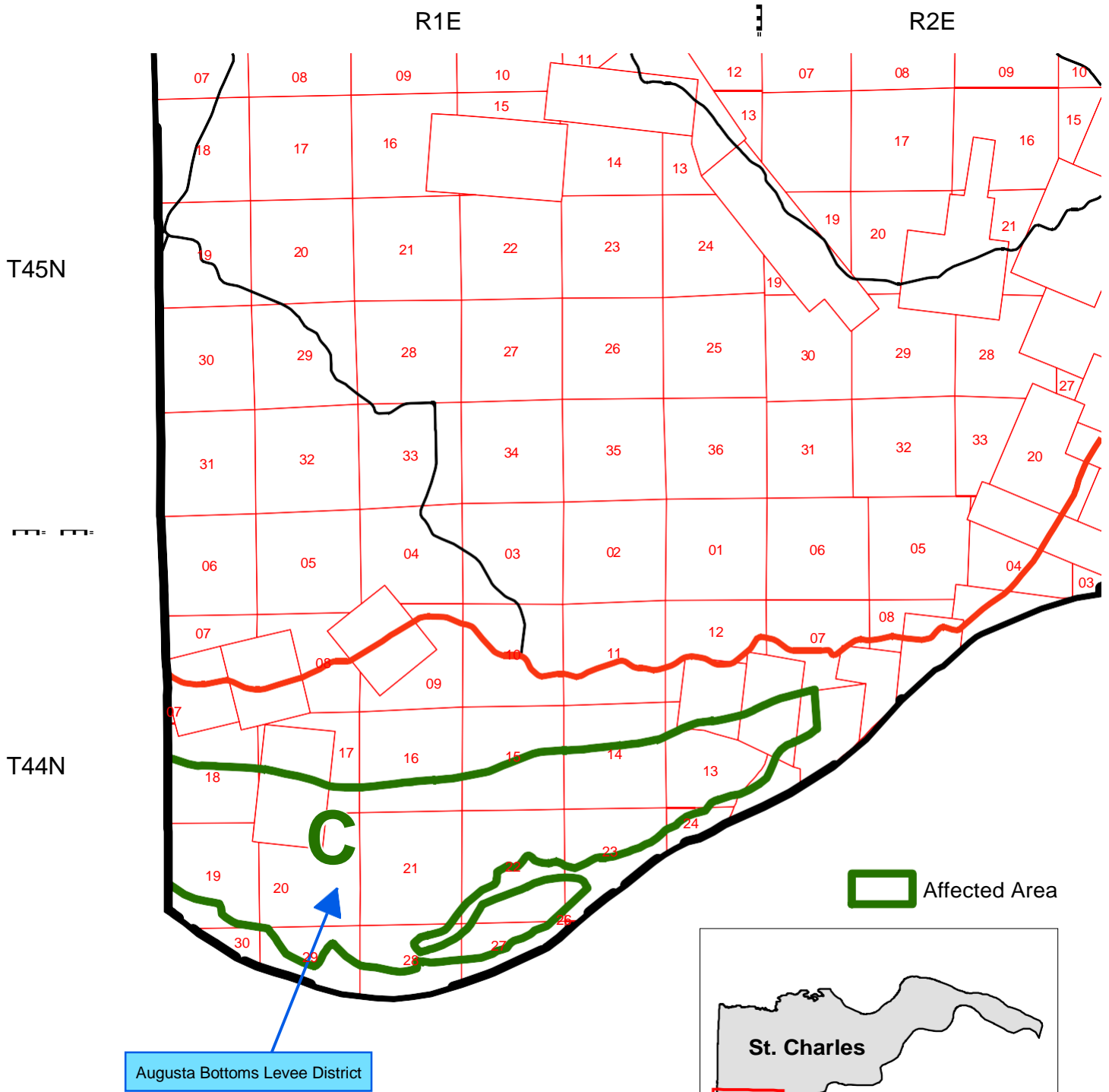


Source: Risk Management Agency


Map Created by: RMA, Springfield Regional Office, Springfield, IL  
 Map Creation Date: 2/8/2018 1:49:57 PM  
 Map Projection: NAD 1983 UTM Zone 16N  
 Projection: Transverse MercatorNorth American 1983

The information displayed in this map is intended to serve as an aid in displaying data provided or stored by the Risk Management Agency. It does not modify, replace, or supersede any USDA published policy provisions or procedures.

# 2018 Special Provisions Flood Statement St. Charles County, Missouri



This map is effective after the latter of the sales closing date or earliest planting date if the levee breaches are not repaired to prior specifications by that date.

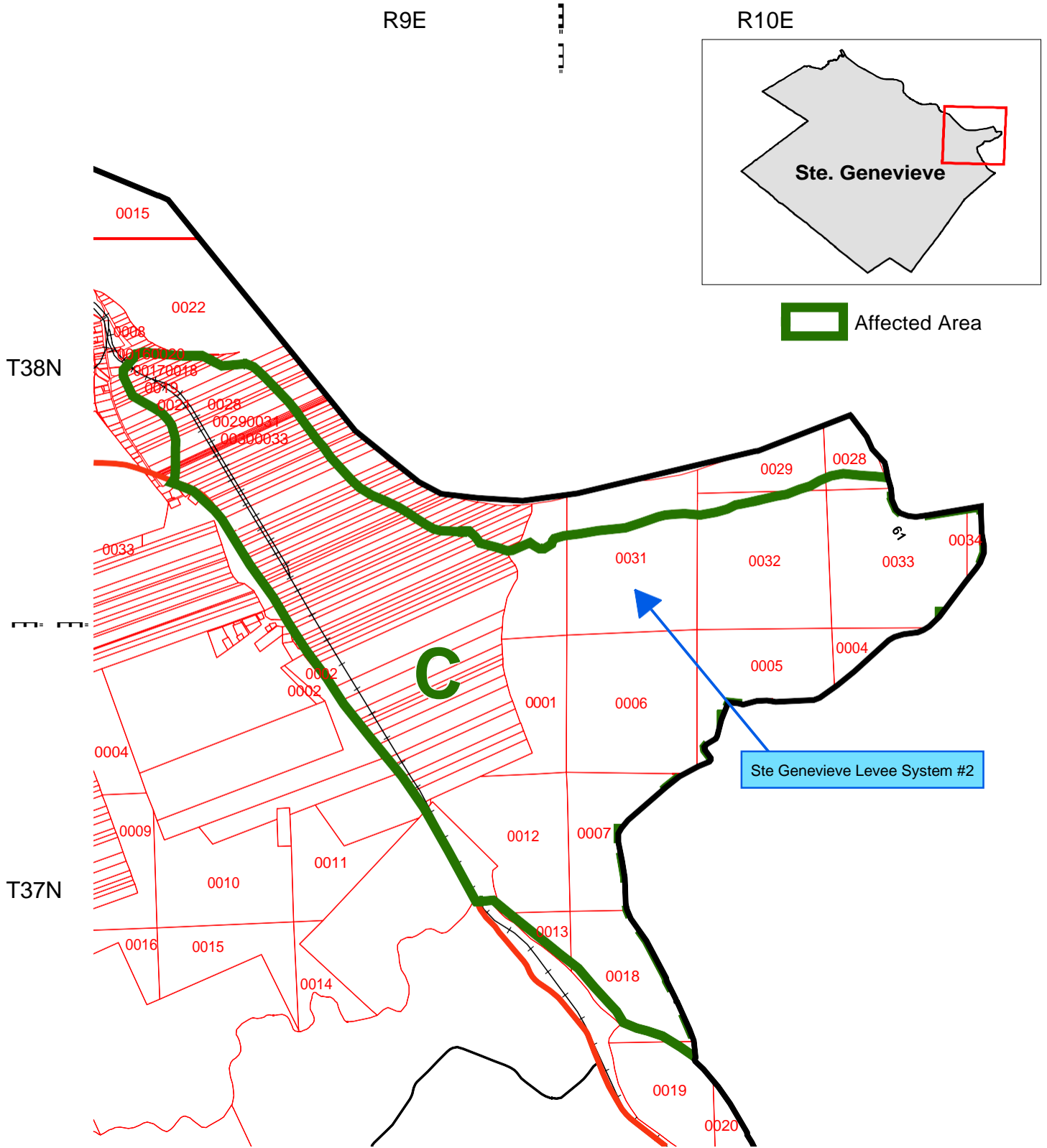


Source: Risk Management Agency

Map Created by: RMA, Topeka Regional Office, Topeka, KS  
 Map Creation Date: 2/7/2018 11:26:04 AM  
 Map Projection: NAD 1983 UTM Zone 15N  
 Projection: Transverse Mercator/North American 1983

The information displayed in this map is intended to serve as an aid in displaying data provided or stored by the Risk Management Agency. It does not modify, replace, or supersede any USDA published policy provisions or procedures.

# 2018 Special Provisions Flood Statement Ste. Genevieve County, Missouri



This map is effective after the latter of the sales closing date or earliest planting date if the levee breaches are not repaired to prior specifications by that date.

Source: Risk Management Agency

Map Created by: RMA, Topeka Regional Office, Topeka, KS  
 Map Creation Date: 10/25/2017 10:41:24 AM  
 Map Projection: NAD 1983 UTM Zone 15N  
 Projection: Transverse Mercator/North American 1983

The information displayed in this map is intended to serve as an aid in displaying data provided or stored by the Risk Management Agency. It does not modify, replace, or supersede any USDA published policy provisions or procedures.